

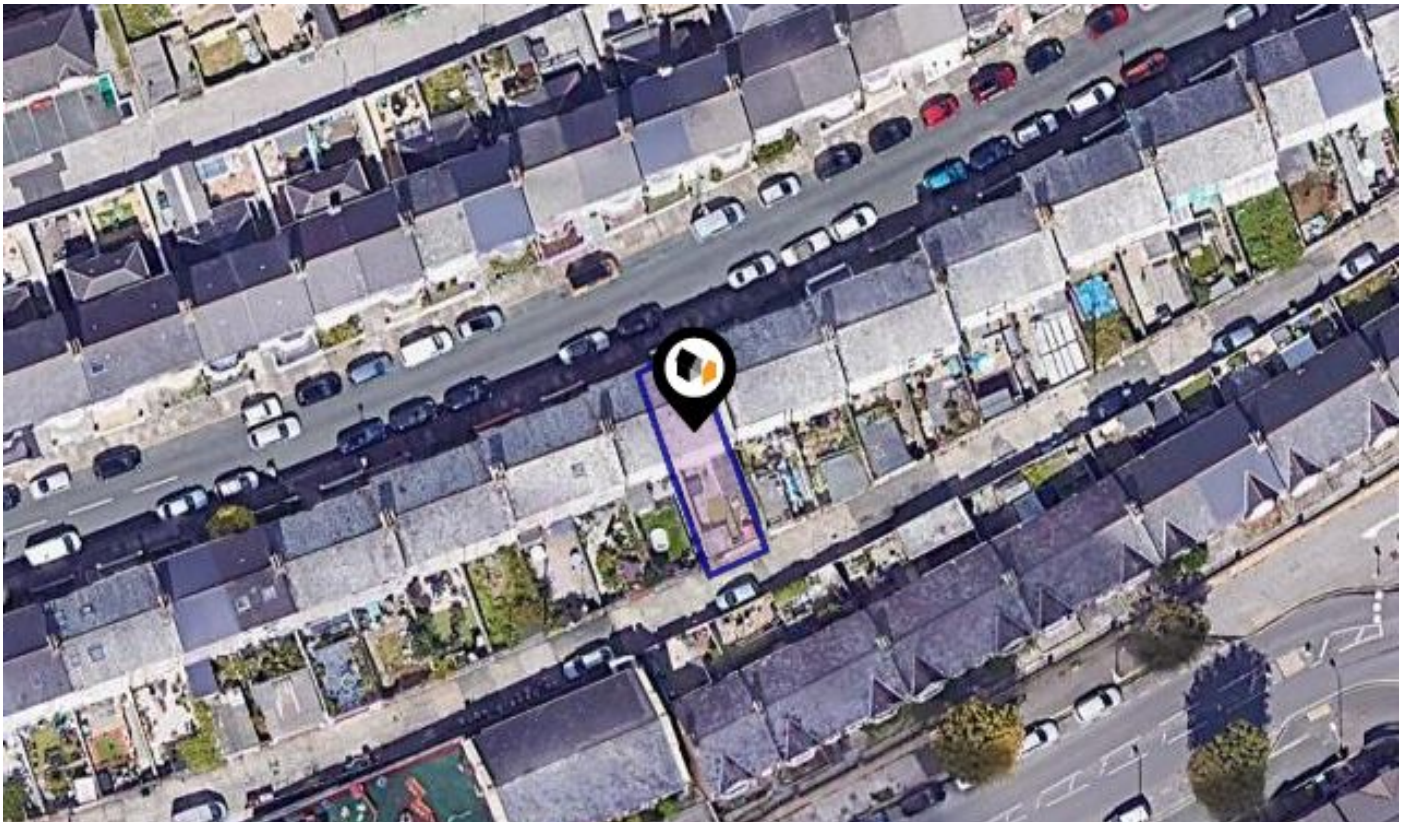


See More Online

KFB: Key Facts For Buyers

A Guide to This Property & the Local Area

Tuesday 03rd December 2024



FEDERATION ROAD, PLYMOUTH, PL3

Lang Town & Country

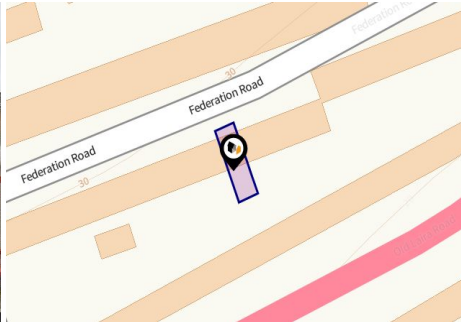
6 The Broadway Plymstock Plymouth PL9 7AU

01752 456000

Natalie@langtownandcountry.com

www.langtownandcountry.com





Property

Type:	Terraced	Tenure:	Freehold
Bedrooms:	3		
Floor Area:	1,087 ft ² / 101 m ²		
Plot Area:	0.02 acres		
Year Built :	1900-1929		
Council Tax :	Band B		
Annual Estimate:	£1,723		
Title Number:	DN173977		

Local Area

Local Authority:	City of plymouth
Conservation Area:	No
Flood Risk:	
• Rivers & Seas	No Risk
• Surface Water	Very Low

Estimated Broadband Speeds (Standard - Superfast - Ultrafast)

3 mb/s	72 mb/s	1000 mb/s
		

Mobile Coverage: (based on calls indoors)



Satellite/Fibre TV Availability:



PL3

Energy rating

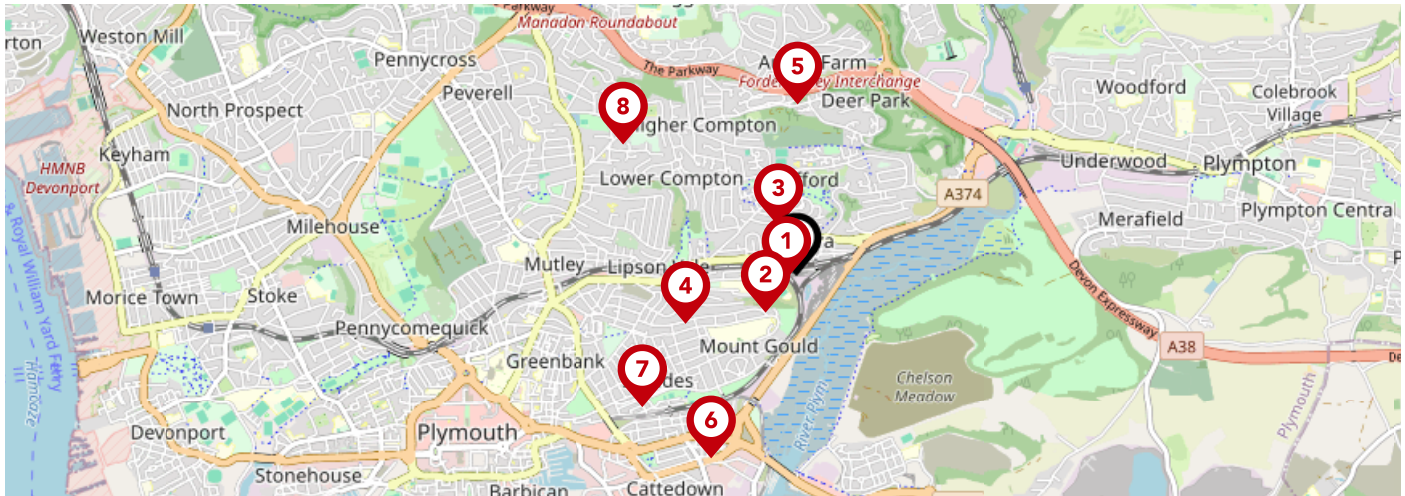
D

Valid until 16.06.2032

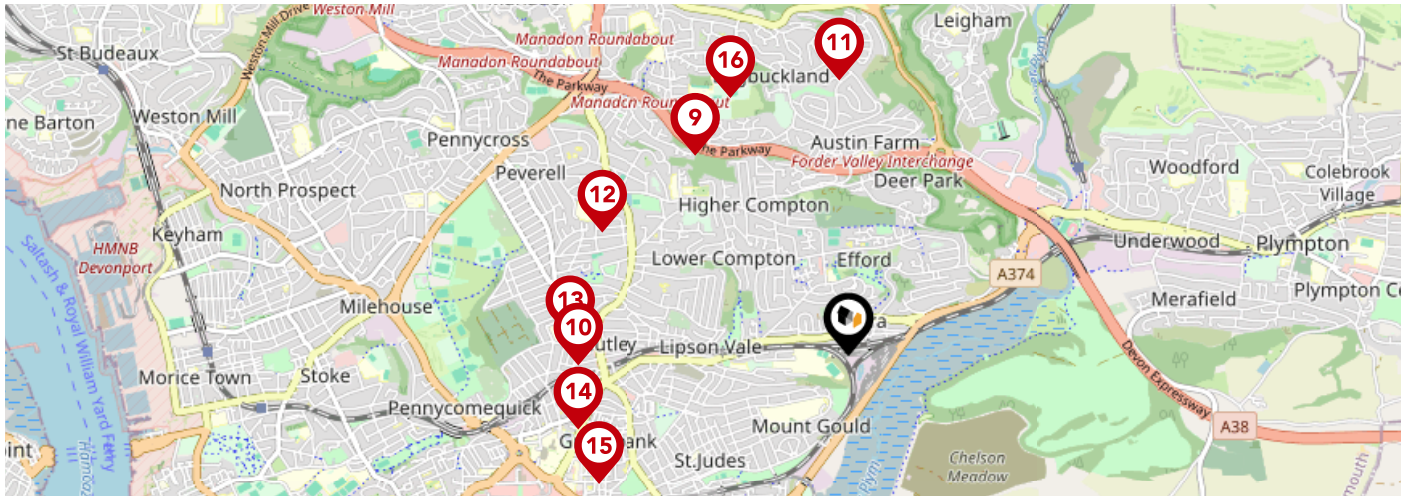
Score	Energy rating	Current	Potential
92+	A		
81-91	B		
69-80	C		78 C
55-68	D	59 D	
39-54	E		
21-38	F		
1-20	G		









Additional EPC Data

Property Type:	House
Build Form:	Mid-Terrace
Transaction Type:	Marketed sale
Energy Tariff:	Unknown
Main Fuel:	Mains gas (not community)
Main Gas:	Yes
Flat Top Storey:	No
Top Storey:	0
Glazing Type:	Double glazing, unknown install date
Previous Extension:	0
Open Fireplace:	1
Ventilation:	Natural
Walls:	Solid brick, as built, no insulation (assumed)
Walls Energy:	Very Poor
Roof:	Pitched, no insulation (assumed)
Roof Energy:	Very Poor
Main Heating:	Boiler and radiators, mains gas
Main Heating Controls:	Programmer, room thermostat and TRVs
Hot Water System:	From main system
Hot Water Energy Efficiency:	Good
Lighting:	Low energy lighting in 64% of fixed outlets
Floors:	Solid, no insulation (assumed)
Total Floor Area:	101 m ²

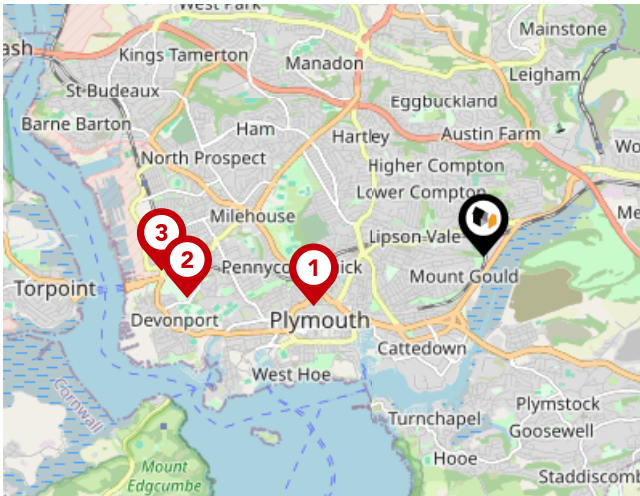


		Nursery	Primary	Secondary	College	Private
1	Laira Green Primary School Ofsted Rating: Good Pupils: 230 Distance:0.05	<input type="checkbox"/>	<input checked="" type="checkbox"/>	<input type="checkbox"/>	<input type="checkbox"/>	<input type="checkbox"/>
2	Lipson Co-operative Academy Ofsted Rating: Good Pupils: 1102 Distance:0.23	<input type="checkbox"/>	<input type="checkbox"/>	<input checked="" type="checkbox"/>	<input type="checkbox"/>	<input type="checkbox"/>
3	High View School Ofsted Rating: Outstanding Pupils: 356 Distance:0.25	<input type="checkbox"/>	<input checked="" type="checkbox"/>	<input type="checkbox"/>	<input type="checkbox"/>	<input type="checkbox"/>
4	Lipson Vale Primary School Ofsted Rating: Good Pupils: 405 Distance:0.57	<input type="checkbox"/>	<input checked="" type="checkbox"/>	<input type="checkbox"/>	<input type="checkbox"/>	<input type="checkbox"/>
5	Austin Farm Academy Ofsted Rating: Good Pupils: 125 Distance:0.81	<input type="checkbox"/>	<input checked="" type="checkbox"/>	<input type="checkbox"/>	<input type="checkbox"/>	<input type="checkbox"/>
6	Prince Rock Primary School Ofsted Rating: Outstanding Pupils: 408 Distance:0.96	<input type="checkbox"/>	<input checked="" type="checkbox"/>	<input type="checkbox"/>	<input type="checkbox"/>	<input type="checkbox"/>
7	Salisbury Road Primary School Ofsted Rating: Good Pupils: 381 Distance:0.96	<input type="checkbox"/>	<input checked="" type="checkbox"/>	<input type="checkbox"/>	<input type="checkbox"/>	<input type="checkbox"/>
8	Compton CofE Primary School Ofsted Rating: Good Pupils: 431 Distance:1.03	<input type="checkbox"/>	<input checked="" type="checkbox"/>	<input type="checkbox"/>	<input type="checkbox"/>	<input type="checkbox"/>



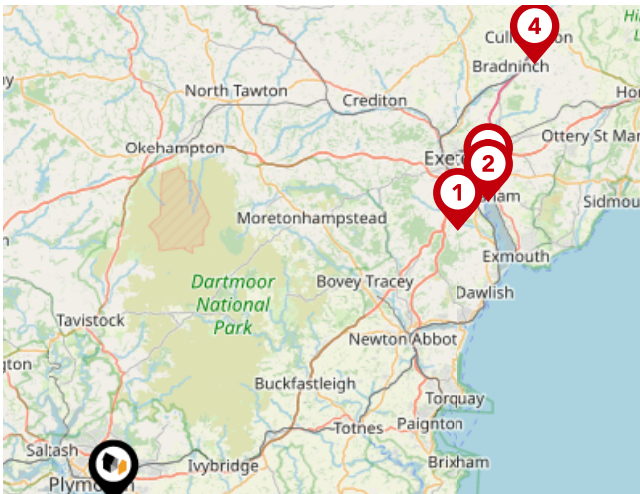
		Nursery	Primary	Secondary	College	Private
	Eggbuckland Community College Ofsted Rating: Requires improvement Pupils: 1040 Distance:1.19	<input type="checkbox"/>	<input type="checkbox"/>	<input checked="" type="checkbox"/>	<input type="checkbox"/>	<input type="checkbox"/>
	Plymouth College Ofsted Rating: Not Rated Pupils: 513 Distance:1.28	<input type="checkbox"/>	<input type="checkbox"/>	<input checked="" type="checkbox"/>	<input type="checkbox"/>	<input type="checkbox"/>
	St Edward's CofE Primary School Ofsted Rating: Good Pupils: 219 Distance:1.3	<input type="checkbox"/>	<input checked="" type="checkbox"/>	<input type="checkbox"/>	<input type="checkbox"/>	<input type="checkbox"/>
	King's School Ofsted Rating: Not Rated Pupils: 298 Distance:1.31	<input type="checkbox"/>	<input checked="" type="checkbox"/>	<input type="checkbox"/>	<input type="checkbox"/>	<input type="checkbox"/>
	Hyde Park Infants' School Ofsted Rating: Not Rated Pupils: 243 Distance:1.32	<input type="checkbox"/>	<input checked="" type="checkbox"/>	<input type="checkbox"/>	<input type="checkbox"/>	<input type="checkbox"/>
	Plymouth High School for Girls Ofsted Rating: Good Pupils: 816 Distance:1.33	<input type="checkbox"/>	<input type="checkbox"/>	<input checked="" type="checkbox"/>	<input type="checkbox"/>	<input type="checkbox"/>
	Mount Street Primary School Ofsted Rating: Good Pupils: 258 Distance:1.33	<input type="checkbox"/>	<input checked="" type="checkbox"/>	<input type="checkbox"/>	<input type="checkbox"/>	<input type="checkbox"/>
	Eggbuckland Vale Primary School Ofsted Rating: Good Pupils: 396 Distance:1.34	<input type="checkbox"/>	<input checked="" type="checkbox"/>	<input type="checkbox"/>	<input type="checkbox"/>	<input type="checkbox"/>

Area Transport (National)



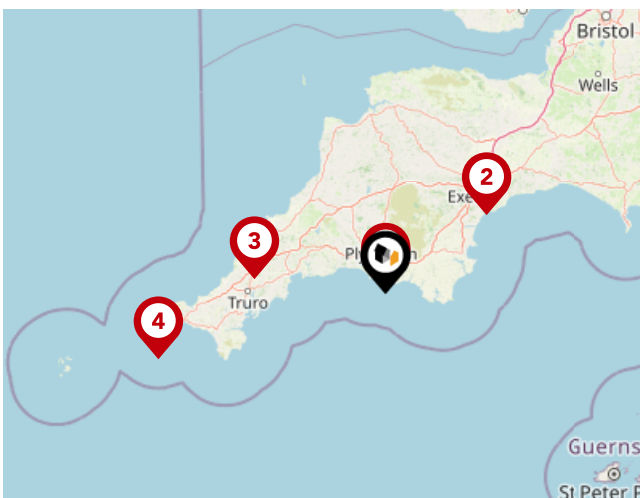
National Rail Stations

Pin	Name	Distance
1	Plymouth Rail Station	1.68 miles
2	Devonport Rail Station	2.83 miles
3	Dockyard (Plymouth) Rail Station	3.04 miles



Trunk Roads/Motorways

Pin	Name	Distance
1	M5 J31	33.11 miles
2	M5 J30	36.26 miles
3	M5 J29	37.04 miles
4	M5 J28	45.77 miles



Airports/Helipads

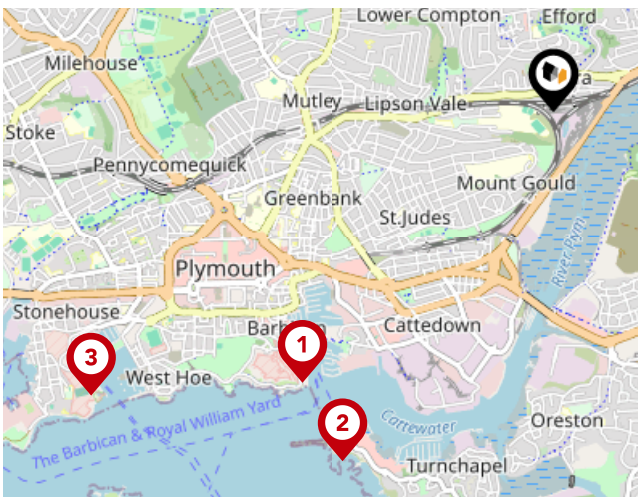
Pin	Name	Distance
1	Glenholt	2.65 miles
2	Exeter Airport	38.68 miles
3	St Mawgan	39.83 miles
4	Joppa	71.73 miles

Area Transport (Local)



Bus Stops/Stations

Pin	Name	Distance
1	Laira Shops	0.04 miles
2	Brandon Road	0.08 miles
3	Derwent Avenue	0.12 miles
4	Riga Terrace	0.13 miles
5	Creedy Road	0.18 miles



Ferry Terminals

Pin	Name	Distance
1	Plymouth (Barbican) Landing Stage	1.75 miles
2	Plymouth Mount Batten Ferry Landing	1.94 miles
3	Plymouth Ferry Terminal	2.57 miles

Important - Please Read

These particulars do not constitute any part of an offer or contract. All statements in these details are made without liability on the part of Lang Town & Country or the seller.

They should not be relied upon as a statement or representation of fact and, although believed to be correct, are not guaranteed and form no part of an offer or contract. Any intending buyers must satisfy themselves as to their correctness.

Please note that all appliances and heating systems are not tested by Lang Town & Country and therefore no warranties can be given as to their good working order.

Lang Town & Country

Data Quality

We are committed to comprehensive property data being made available upfront to make the home buying and selling process quicker, easier and cheaper. This is why we have partnered with Sprift, the UK's leading supplier of property-specific data.



Contains public sector information licensed under the Open Government License v3.0

The information contained within this report is for general information purposes only and to act as a guide to the best way to market your property for the asking price.

Sprift Technologies Ltd aggregate this data from a wide variety of sources and while we endeavour to keep the information up to date and correct, we make no representations or warranties of any kind, express or implied, about the completeness, accuracy, reliability, of the information or related graphics contained within this report for any purpose.

Any reliance you place on such information is therefore strictly at your own risk. In no event will we be liable for any loss or damage including without limitation, indirect or consequential loss or damage, or any loss or damage whatsoever arising from loss of data or profits arising out of, or in connection with, the use of this report.



Lang Town & Country

6 The Broadway Plymstock Plymouth PL9
7AU
01752 456000
Natalie@langtownandcountry.com
www.langtownandcountry.com

