

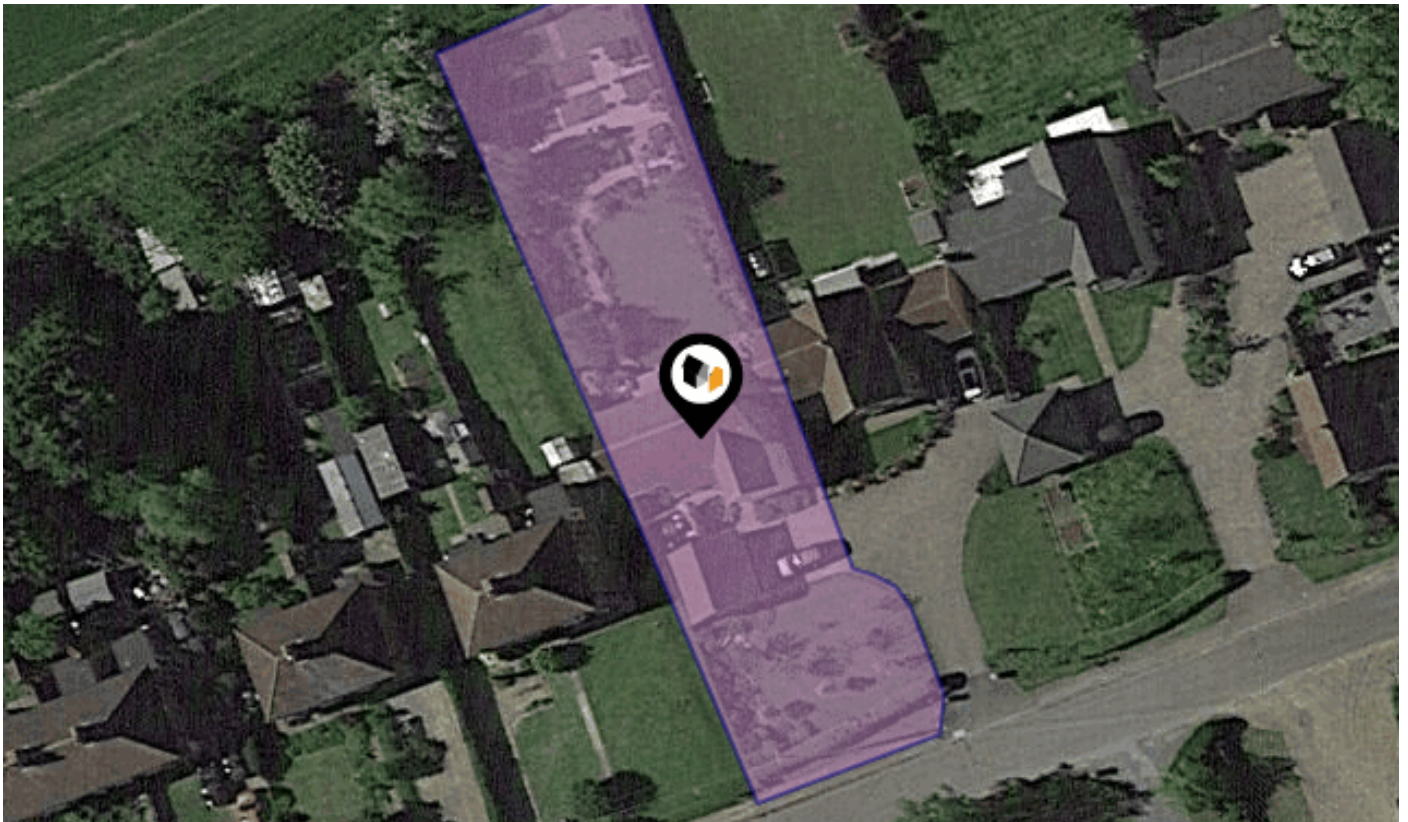


See More Online

KFB: Key Facts For Buyers

A Guide to This Property & the Local Area

Wednesday 06th November 2024



VICARAGE ROAD, WINGFIELD, DISS, IP21

Whittley Parish | Diss

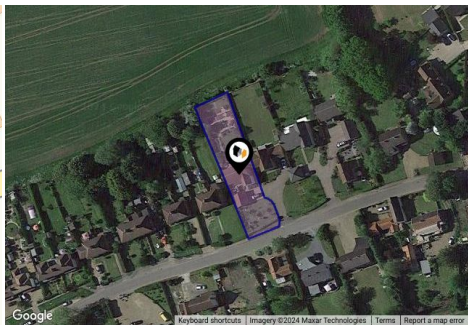
4-6 Market Hill Diss IP22 4JZ

01379640808

admin@whittleyparish.com

<https://www.whittleyparish.com/>





Property

Type:	Detached	Tenure:	Freehold
Bedrooms:	4		
Floor Area:	1,915 ft ² / 178 m ²		
Plot Area:	0.28 acres		
Council Tax :	Band E		
Annual Estimate:	£2,581		
Title Number:	SK353430		

Local Area

Local Authority:	Suffolk
Conservation Area:	No
Flood Risk:	
• Rivers & Seas	No Risk
• Surface Water	Very Low

Estimated Broadband Speeds (Standard - Superfast - Ultrafast)

1 mb/s	78 mb/s	- mb/s

Mobile Coverage: (based on calls indoors)



Satellite/Fibre TV Availability:





Vicarage Road, Wingfield, DISS, IP21

Energy rating

C

Valid until 16.10.2034

Score	Energy rating	Current	Potential
92+	A		
81-91	B		83 B
69-80	C	76 C	
55-68	D		
39-54	E		
21-38	F		
1-20	G		

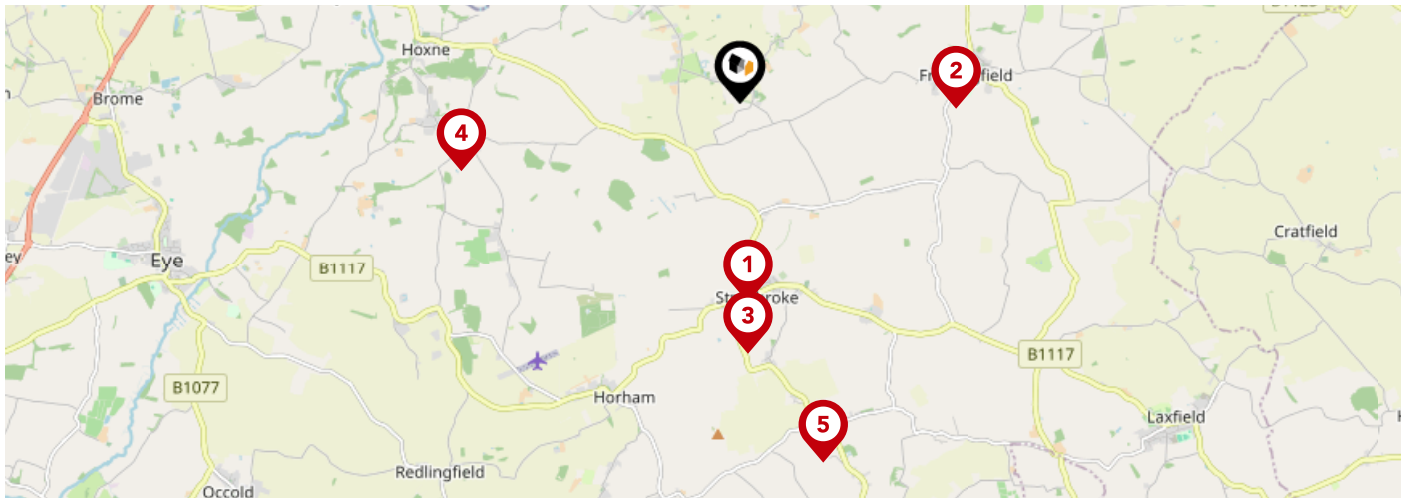
Property

EPC - Additional Data



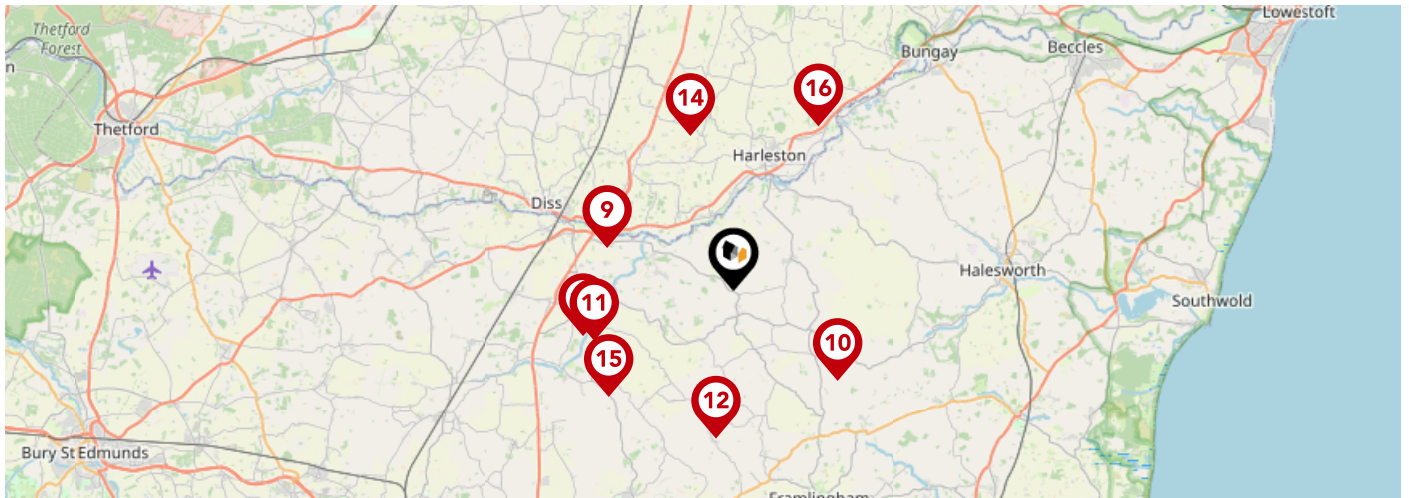
Additional EPC Data

Property Type:	Detached house
Walls:	Cavity wall, as built, insulated (assumed)
Walls Energy:	Very good
Roof:	Pitched, 300 mm loft insulation
Roof Energy:	Very good
Window:	Fully double glazed
Window Energy:	Good
Main Heating:	Boiler and underfloor heating, oil
Main Heating Energy:	Average
Main Heating Controls:	Time and temperature zone control
Main Heating Controls Energy:	Very good
Hot Water System:	From main system
Hot Water Energy Efficiency:	Average
Lighting:	Low energy lighting in 95% of fixed outlets
Lighting Energy:	Very good
Floors:	Suspended, insulated (assumed)
Secondary Heating:	Room heaters, dual fuel (mineral and wood)
Total Floor Area:	177 m ²



	Nursery	Primary	Secondary	College	Private
<p>1 Stradbroke Church of England Primary School Ofsted Rating: Good Pupils: 121 Distance:1.8</p>	<input type="checkbox"/>	<input checked="" type="checkbox"/>	<input type="checkbox"/>	<input type="checkbox"/>	<input type="checkbox"/>
<p>2 Fressingfield Church of England Primary School Ofsted Rating: Good Pupils: 111 Distance:1.96</p>	<input type="checkbox"/>	<input checked="" type="checkbox"/>	<input type="checkbox"/>	<input type="checkbox"/>	<input type="checkbox"/>
<p>3 Stradbroke High School Ofsted Rating: Good Pupils: 353 Distance:2.26</p>	<input type="checkbox"/>	<input type="checkbox"/>	<input checked="" type="checkbox"/>	<input type="checkbox"/>	<input type="checkbox"/>
<p>4 St Edmund's Primary School Ofsted Rating: Good Pupils: 67 Distance:2.6</p>	<input type="checkbox"/>	<input checked="" type="checkbox"/>	<input type="checkbox"/>	<input type="checkbox"/>	<input type="checkbox"/>
<p>5 Wilby Church of England Primary School Ofsted Rating: Good Pupils: 103 Distance:3.34</p>	<input type="checkbox"/>	<input checked="" type="checkbox"/>	<input type="checkbox"/>	<input type="checkbox"/>	<input type="checkbox"/>
<p>6 The Harleston Sancroft Academy (a 3-16 Church of England School) Ofsted Rating: Not Rated Pupils: 874 Distance:3.71</p>	<input type="checkbox"/>	<input checked="" type="checkbox"/>	<input checked="" type="checkbox"/>	<input type="checkbox"/>	<input type="checkbox"/>
<p>7 Mendham Primary School Ofsted Rating: Good Pupils: 63 Distance:4.57</p>	<input type="checkbox"/>	<input checked="" type="checkbox"/>	<input type="checkbox"/>	<input type="checkbox"/>	<input type="checkbox"/>
<p>8 Dickleburgh Church of England Primary Academy (With Pre-School) Ofsted Rating: Outstanding Pupils: 187 Distance:4.74</p>	<input type="checkbox"/>	<input checked="" type="checkbox"/>	<input type="checkbox"/>	<input type="checkbox"/>	<input type="checkbox"/>

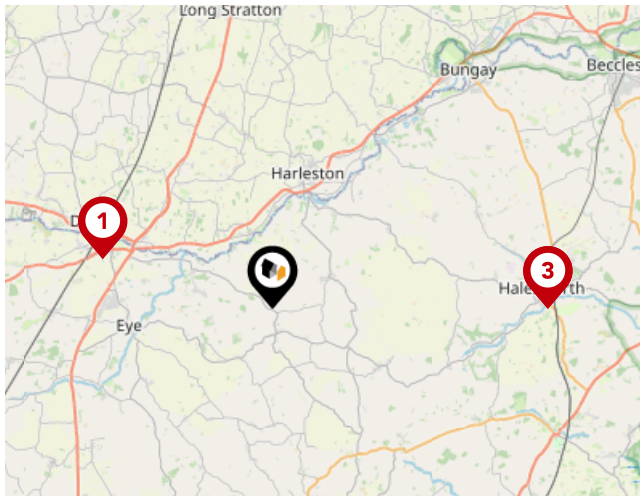
Area Schools



	Nursery	Primary	Secondary	College	Private
9 Scole Church of England Primary Academy Ofsted Rating: Good Pupils: 51 Distance:4.87	<input type="checkbox"/>	<input checked="" type="checkbox"/>	<input type="checkbox"/>	<input type="checkbox"/>	<input type="checkbox"/>
10 All Saints Church of England Primary School, Laxfield Ofsted Rating: Outstanding Pupils: 95 Distance:4.96	<input type="checkbox"/>	<input checked="" type="checkbox"/>	<input type="checkbox"/>	<input type="checkbox"/>	<input type="checkbox"/>
11 St Peter and St Paul Church of England Primary School, Eye Ofsted Rating: Good Pupils: 181 Distance:5.39	<input type="checkbox"/>	<input checked="" type="checkbox"/>	<input type="checkbox"/>	<input type="checkbox"/>	<input type="checkbox"/>
12 Worlingworth Church of England Voluntary Controlled Primary School Ofsted Rating: Outstanding Pupils: 65 Distance:5.42	<input type="checkbox"/>	<input checked="" type="checkbox"/>	<input type="checkbox"/>	<input type="checkbox"/>	<input type="checkbox"/>
13 Hartismere School Ofsted Rating: Outstanding Pupils: 1063 Distance:5.71	<input type="checkbox"/>	<input type="checkbox"/>	<input checked="" type="checkbox"/>	<input type="checkbox"/>	<input type="checkbox"/>
14 Pulham Church of England Primary School Ofsted Rating: Requires improvement Pupils: 122 Distance:5.85	<input type="checkbox"/>	<input checked="" type="checkbox"/>	<input type="checkbox"/>	<input type="checkbox"/>	<input type="checkbox"/>
15 Occold Primary School Ofsted Rating: Good Pupils: 49 Distance:5.92	<input type="checkbox"/>	<input checked="" type="checkbox"/>	<input type="checkbox"/>	<input type="checkbox"/>	<input type="checkbox"/>
16 Alburgh With Denton Church of England Primary Academy Ofsted Rating: Good Pupils: 100 Distance:6.68	<input type="checkbox"/>	<input checked="" type="checkbox"/>	<input type="checkbox"/>	<input type="checkbox"/>	<input type="checkbox"/>

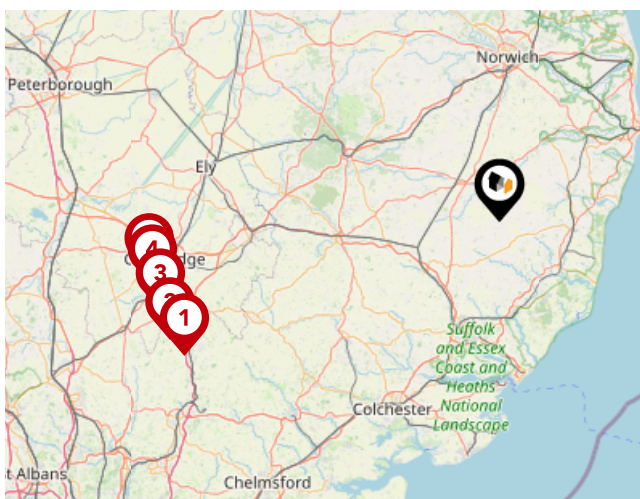
Area

Transport (National)



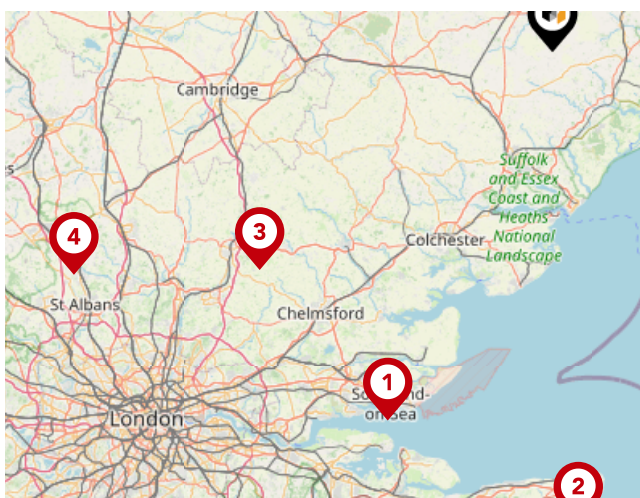
National Rail Stations

Pin	Name	Distance
1	Diss Rail Station	6.43 miles
2	Entrance1	9.99 miles
3	Halesworth Rail Station	9.99 miles



Trunk Roads/Motorways

Pin	Name	Distance
1	M11 J9	49.91 miles
2	M11 J10	50.92 miles
3	M11 J11	51.03 miles
4	M11 J13	51.28 miles
5	M11 J14	51.44 miles

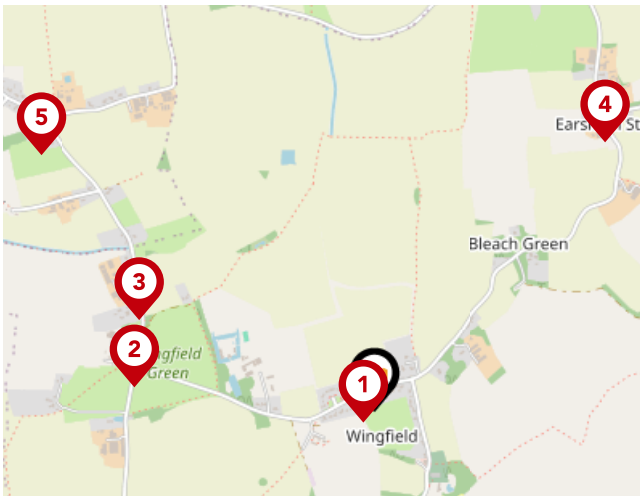


Airports/Helipads

Pin	Name	Distance
1	Southend-on-Sea	58.98 miles
2	Manston	69.29 miles
3	Stansted Airport	53.21 miles
4	Luton Airport	77 miles

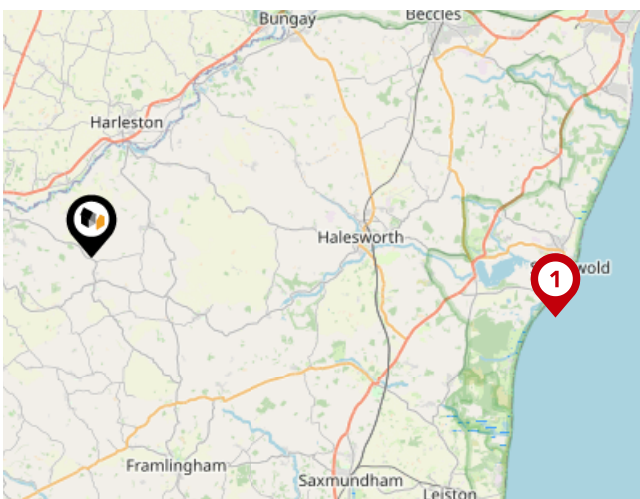
Area

Transport (Local)



Bus Stops/Stations

Pin	Name	Distance
1	Council Houses	0.04 miles
2	Vicarage Road	0.55 miles
3	Lodge Farm	0.57 miles
4	Dale Road	0.8 miles
5	Weybread Road	0.95 miles



Ferry Terminals

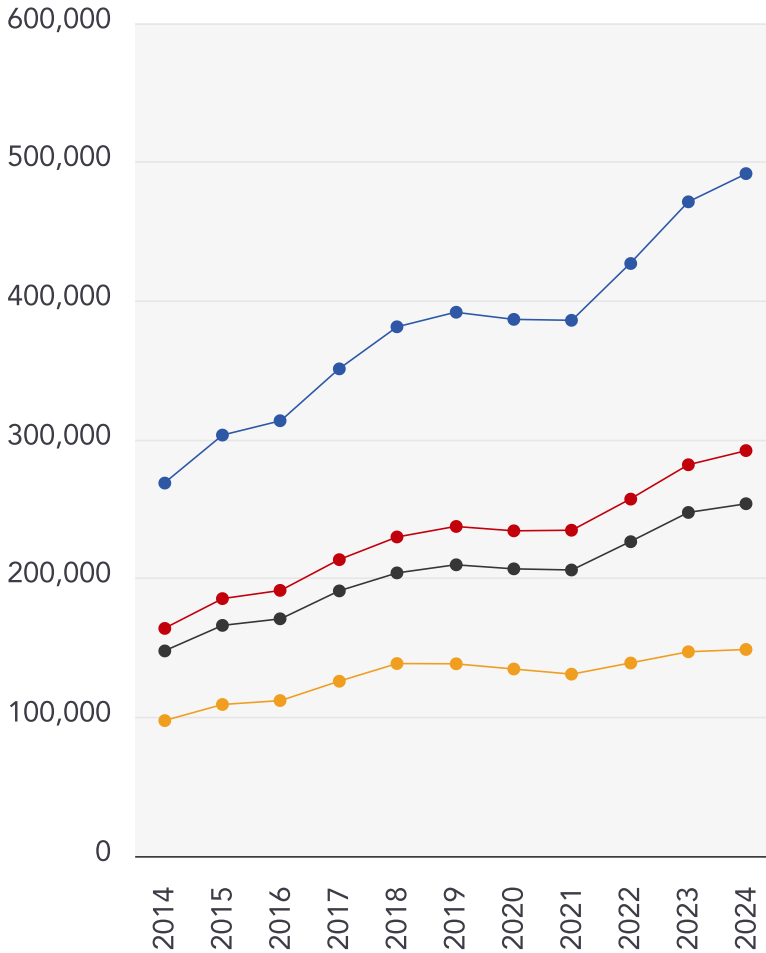
Pin	Name	Distance
1	Walberswick Ferry Landing	16.97 miles
2	Southwold Ferry Landing	16.97 miles

Market

House Price Statistics



10 Year History of Average House Prices by Property Type in IP21



Detached

+82.97%

Semi-Detached

+78.11%

Terraced

+71.77%

Flat

+52.51%



Whittley Parish | Diss

At Whittley Parish, we strive to offer the best experience for all of our valued clients. We employ an experienced team and support our people with the best processes, cutting edge technology, marketing and training. We continue to improve and learn from feedback to strive to be the best at what we do and achieve.

Our proactive approach combined with advertising across four major property portals (Rightmove, Zoopla, onthemarket.com and Primelocation) as well as on social media platforms; coupled with our large database of registered applicants allows us to promote our properties to the widest target market.

With family roots still at the heart of all operations, Alex Parish ensures the original ethos and vision continues to run throughout the company's core, never comprising the personal service its reputation has been built upon.



Testimonial 1



It was a pleasure doing business with the Attleborough branch. Kept to every promise made and acted really fast. Made a stressful time far less stressful.

Testimonial 2



We asked Whittley Parish Diss to carry out a house valuation for us. Alex Parish came to do the job - he was kind, considerate and professional. The process was thorough but yet quick and easy for us. We couldn't ask for more - many thanks.

Testimonial 3



The whole team at Whittley Parish were first class from first introduction to final sale. With lots of estate agents in the Long Stratton area, this is the only one you need to know. Excellent would highly recommend.



[/whittleyparishmanagementltd](#)



[/whittleyparish](#)



[/whittleyparish/?hl=en](#)

Whittley Parish | Diss

Data Quality

We are committed to comprehensive property data being made available upfront to make the home buying and selling process quicker, easier and cheaper. This is why we have partnered with Sprift, the UK's leading supplier of property-specific data.



Contains public sector information licensed under the Open Government License v3.0

The information contained within this report is for general information purposes only and to act as a guide to the best way to market your property for the asking price.

Sprift Technologies Ltd aggregate this data from a wide variety of sources and while we endeavour to keep the information up to date and correct, we make no representations or warranties of any kind, express or implied, about the completeness, accuracy, reliability, of the information or related graphics contained within this report for any purpose.

Any reliance you place on such information is therefore strictly at your own risk. In no event will we be liable for any loss or damage including without limitation, indirect or consequential loss or damage, or any loss or damage whatsoever arising from loss of data or profits arising out of, or in connection with, the use of this report.



Whittley Parish | Diss

4-6 Market Hill Diss IP22 4JZ

01379640808

admin@whittleyparish.com

<https://www.whittleyparish.com/>

